








Red Lake Watershed District

RLWD Project 109
Arveson Petition
Pennington County

Red Lake River
Subwatershed

Scale: 1:28,000

-  Ditches & Streams
-  Red Lake River
-  Project 109
-  Benefitted Areas
-  Section Boundary

0 0.1 0.2 0.4 0.6 0.8
Mi

